



Hemet-San Jacinto
Watermaster

9 Figures and Maps

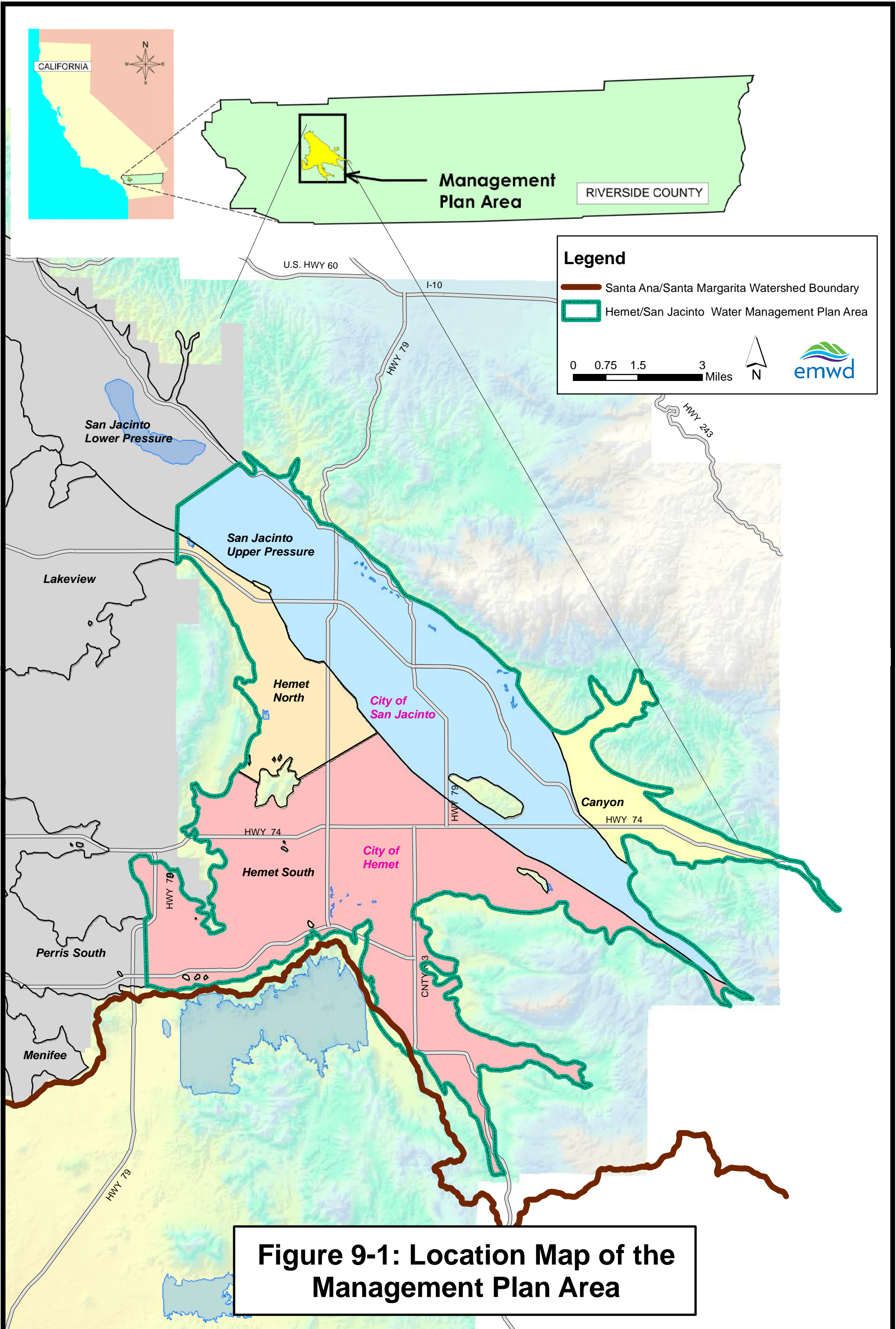
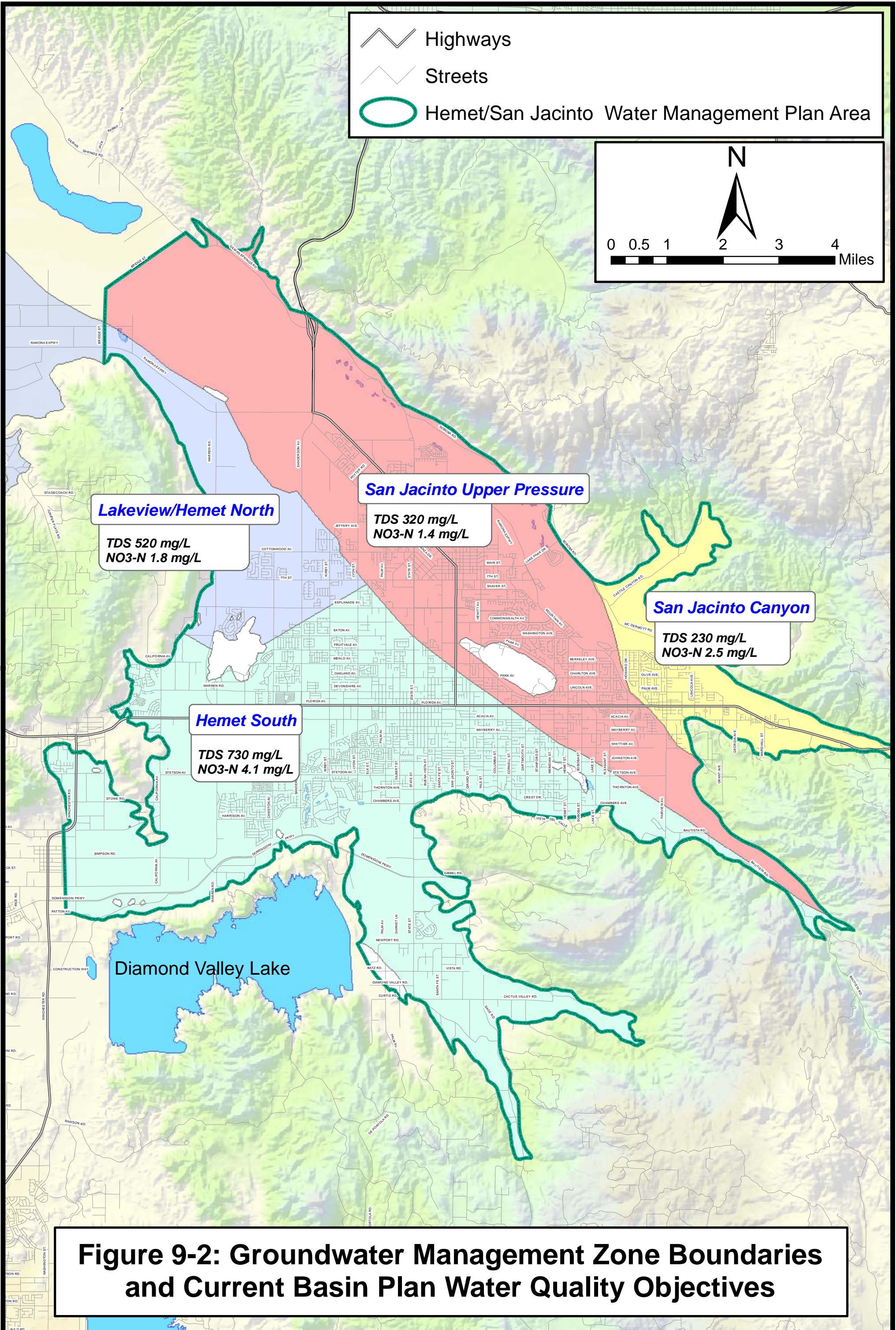


Figure 9-1: Location Map of the Management Plan Area



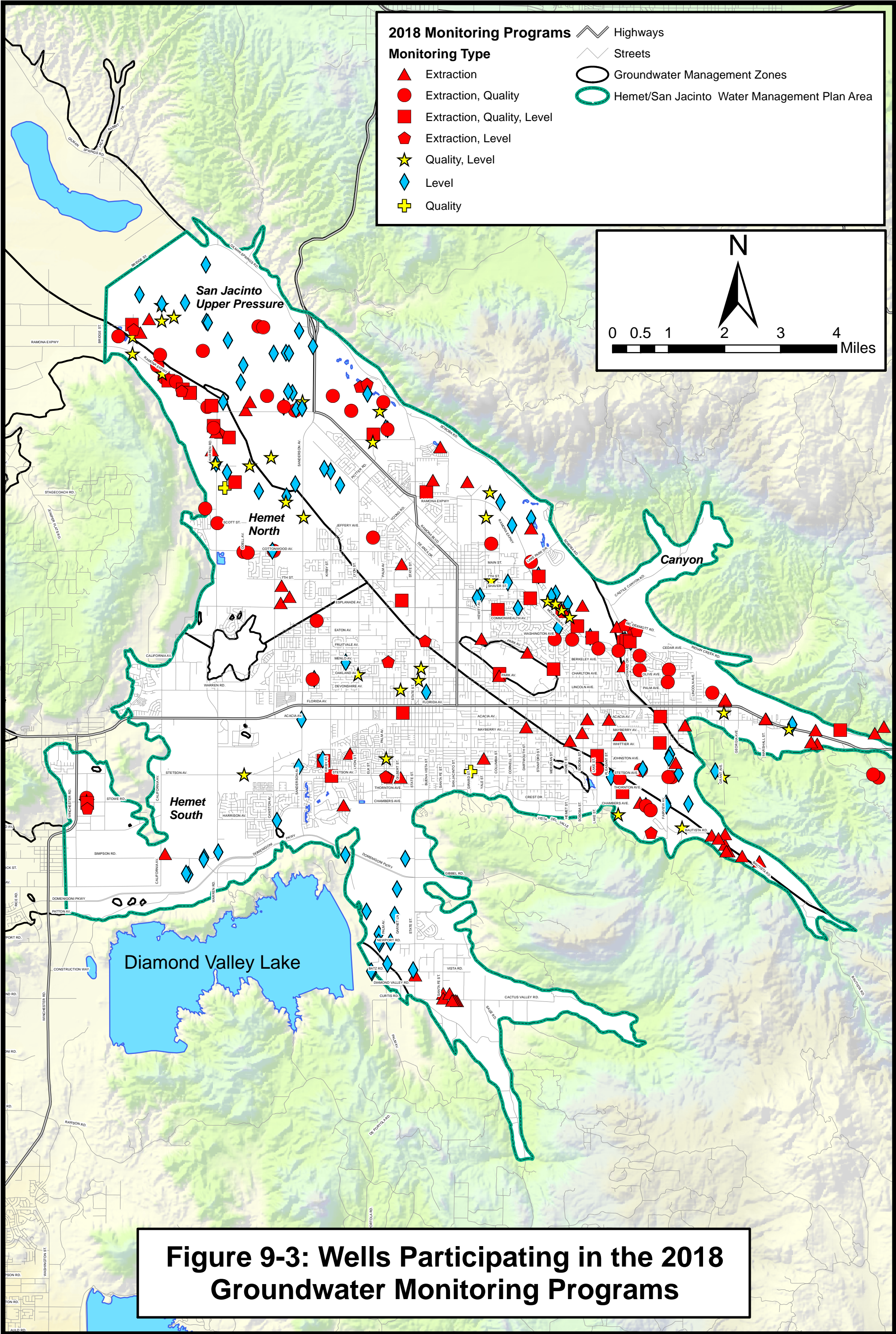


Figure 9-3: Wells Participating in the 2018 Groundwater Monitoring Programs